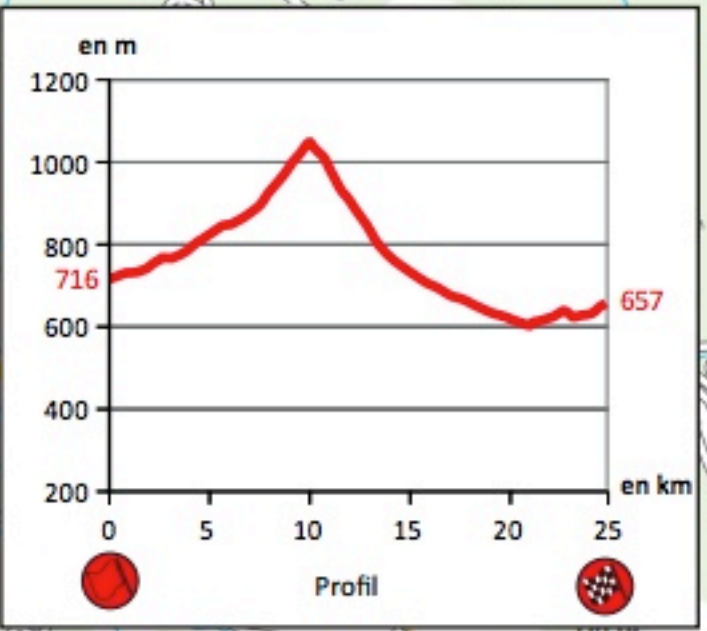
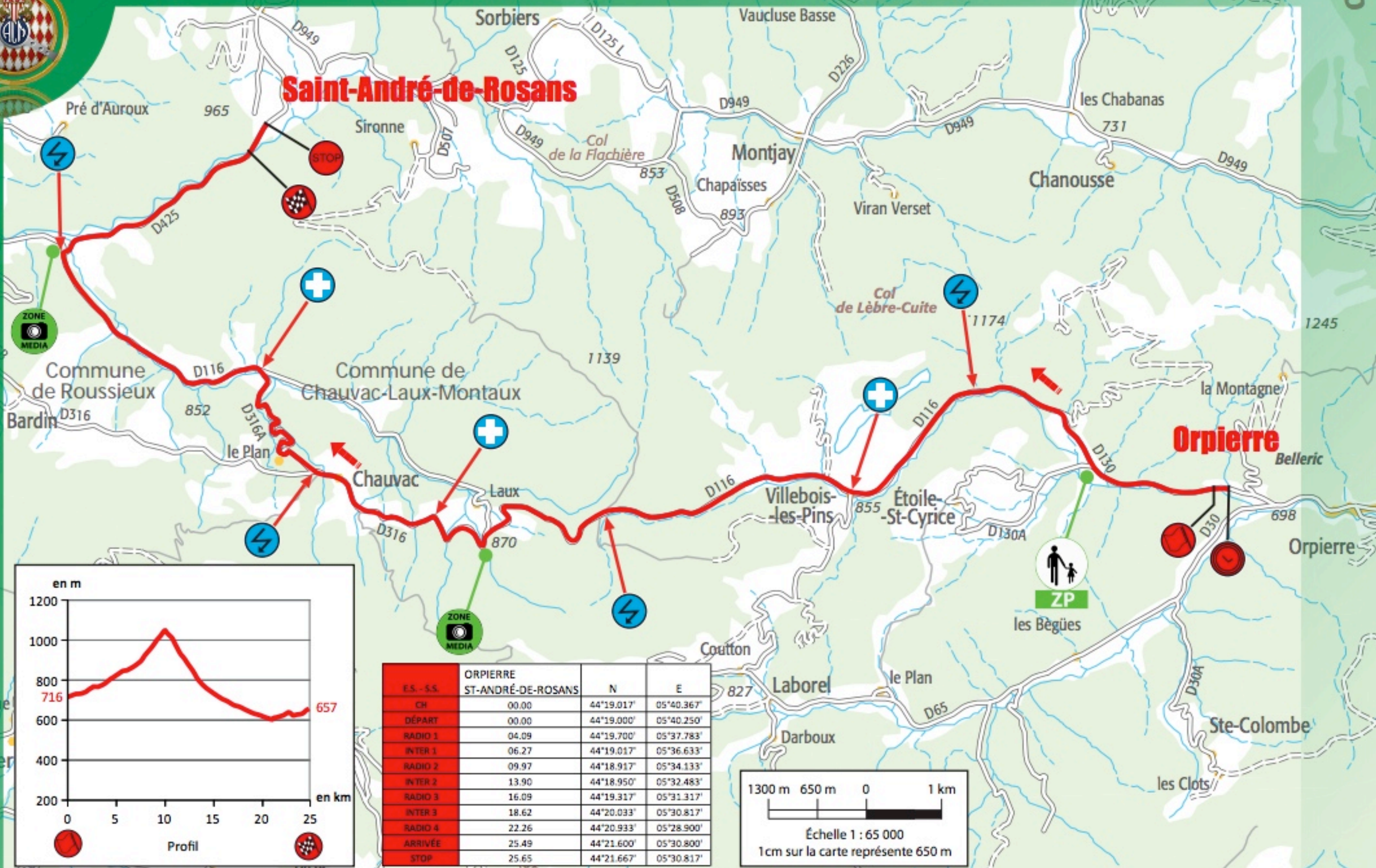
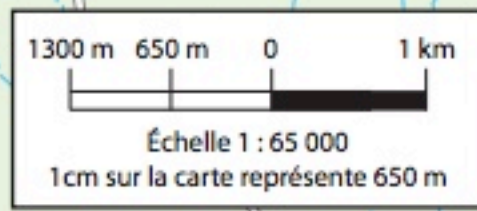


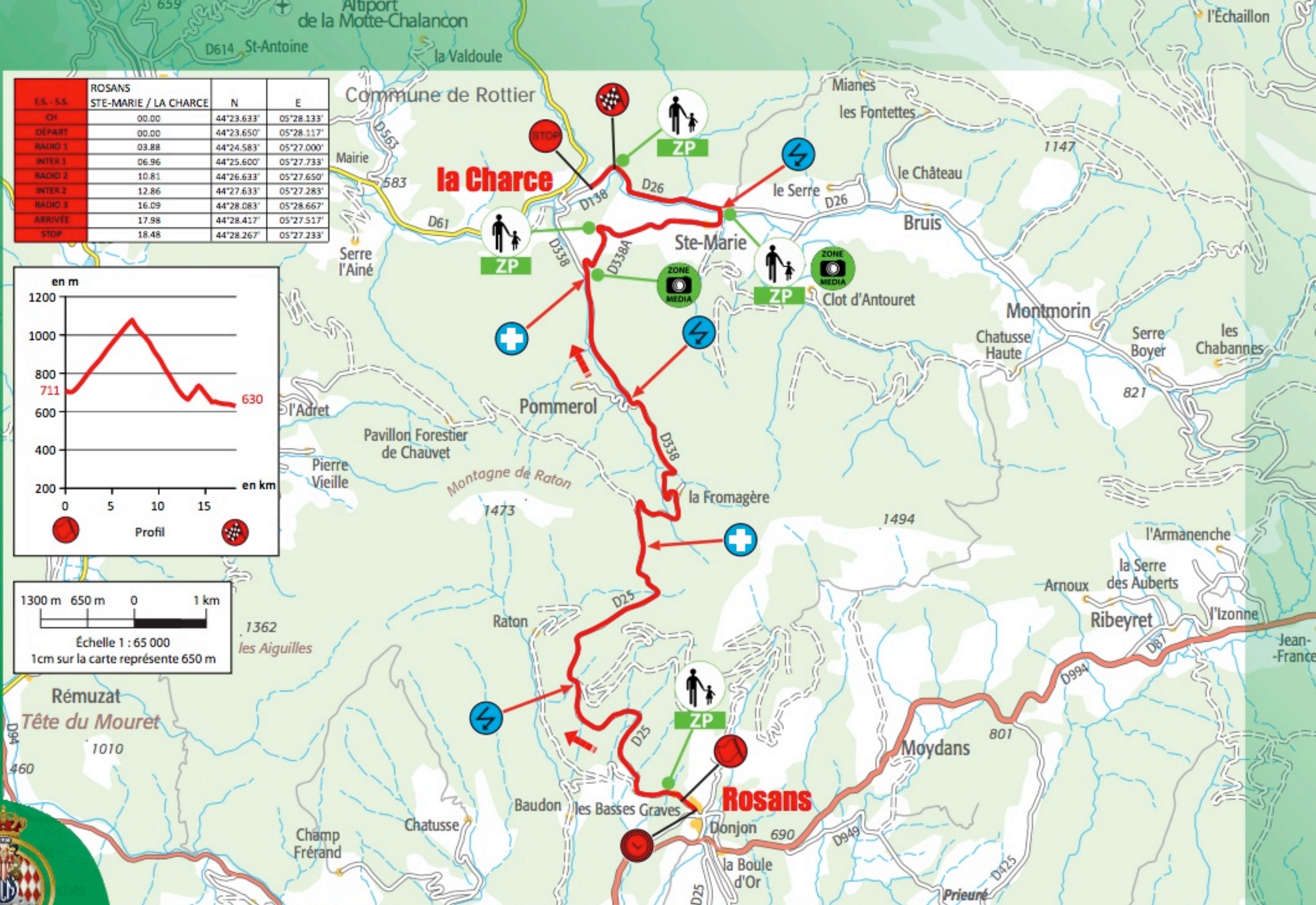
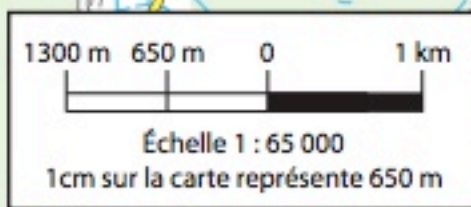
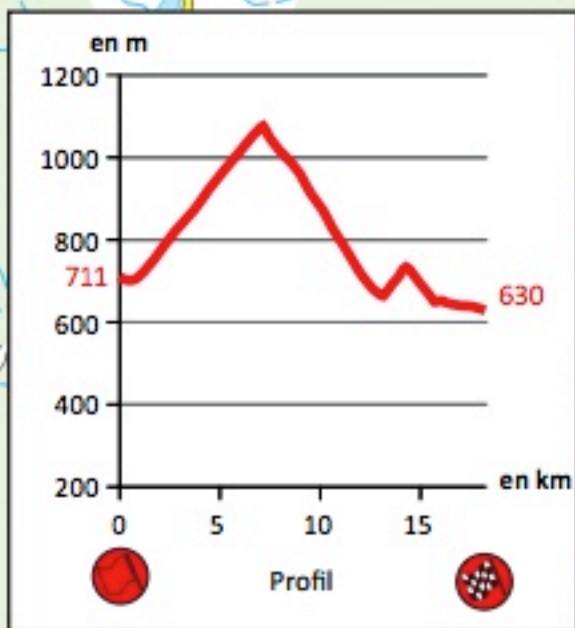
Jour 1 E.S. 1-4 : ORPIERRE / SAINT-ANDRÉ-DE-ROSANS (25.49 km) Haut jeudi 16 janvier 2014



E.S. - S.S.	ORPIERRE ST-ANDRÉ-DE-ROSANS	N	E
CH	00.00	44°19.017'	05°40.367'
DÉPART	00.00	44°19.000'	05°40.250'
RADIO 1	04.09	44°19.700'	05°37.783'
INTER 1	06.27	44°19.017'	05°36.633'
RADIO 2	09.97	44°18.917'	05°34.133'
INTER 2	13.90	44°18.950'	05°32.483'
RADIO 3	16.09	44°19.317'	05°31.317'
INTER 3	18.62	44°20.033'	05°30.817'
RADIO 4	22.26	44°20.933'	05°28.900'
ARRIVÉE	25.49	44°21.600'	05°30.800'
STOP	25.65	44°21.667'	05°30.817'



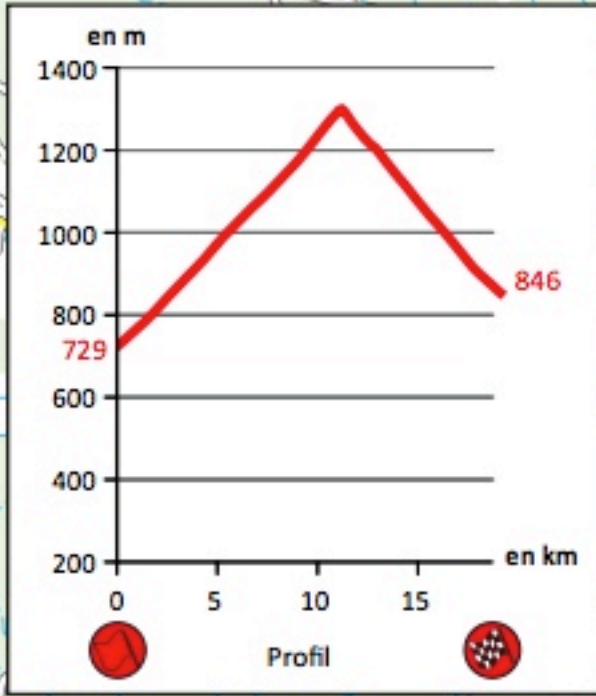
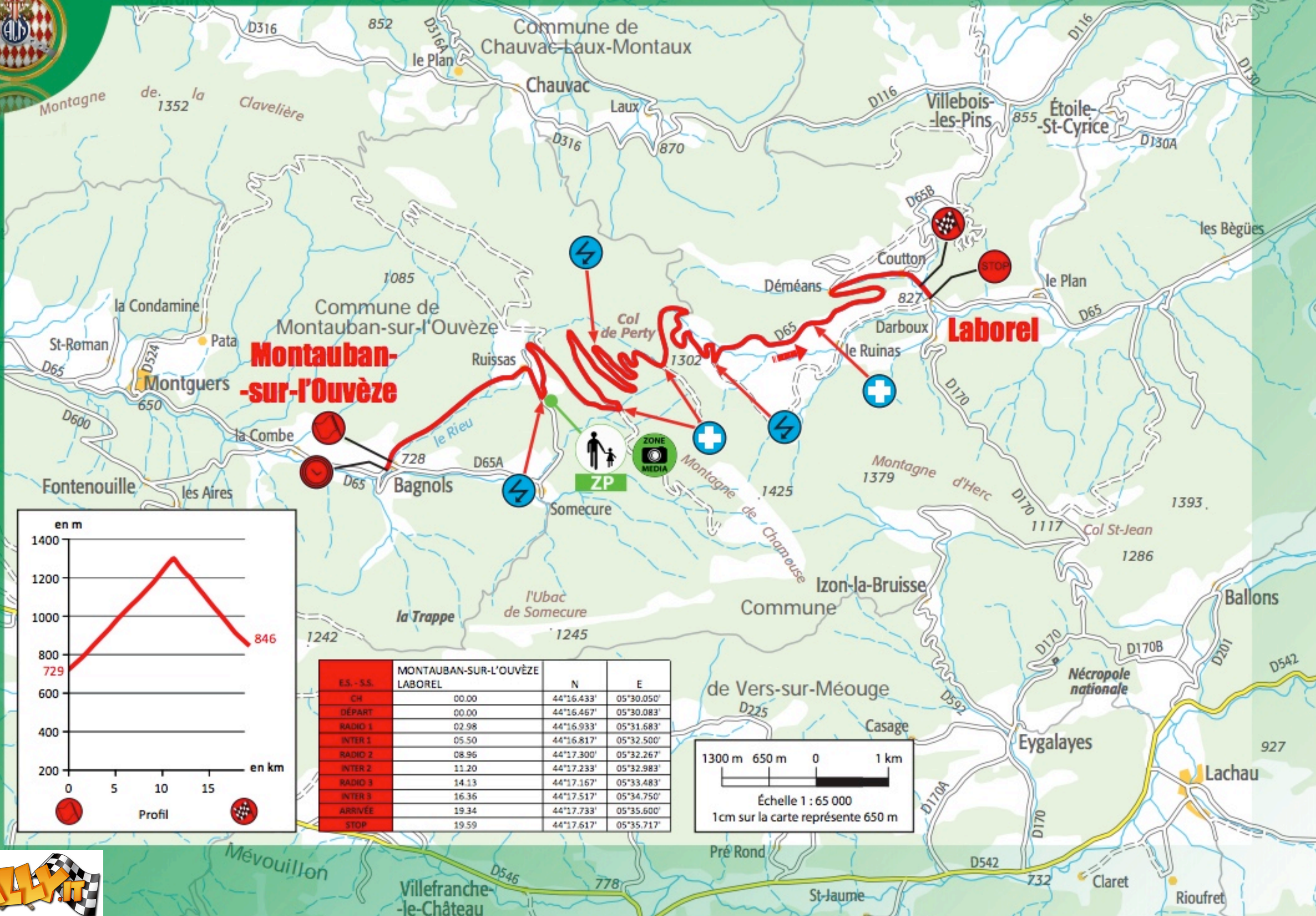
E.S. - S.S.	ROSANS STE-MARIE / LA CHARCE	N	E
CH	00.00	44°23.633'	05°28.133'
DÉPART	00.00	44°23.650'	05°28.117'
RADIO 1	03.88	44°24.583'	05°27.000'
INTER 1	06.96	44°25.600'	05°27.733'
RADIO 2	10.81	44°26.633'	05°27.650'
INTER 2	12.86	44°27.633'	05°27.283'
RADIO 3	16.09	44°28.083'	05°28.667'
ARRIVÉE	17.98	44°28.417'	05°27.517'
STOP	18.48	44°28.267'	05°27.233'



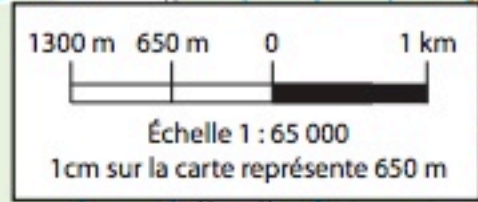
Jour 1 E.S. 2-5 : ROSANS / SAINTE-MARIE / LA CHARCE (17.98 km) jeudi 16 janvier 2014



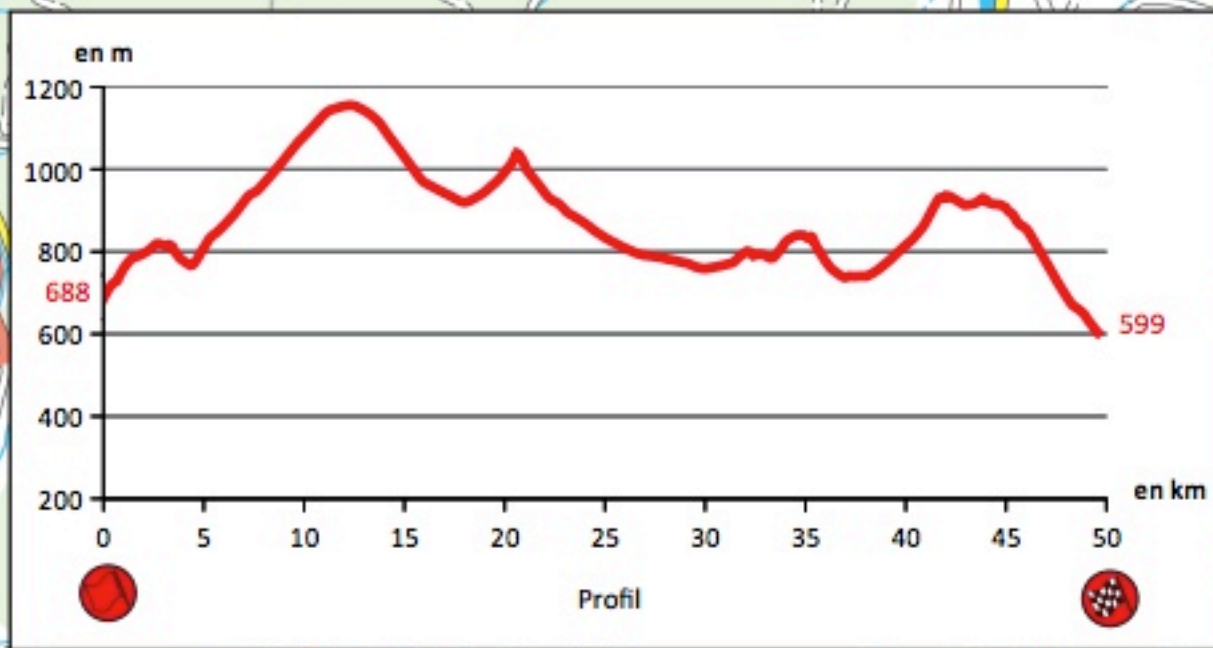
Jour 1 E.S. 3-6 : MONTAUBAN-SUR-L'OUVÈZE / LABOREL (19.34 km) jeudi 16 janvier 2014



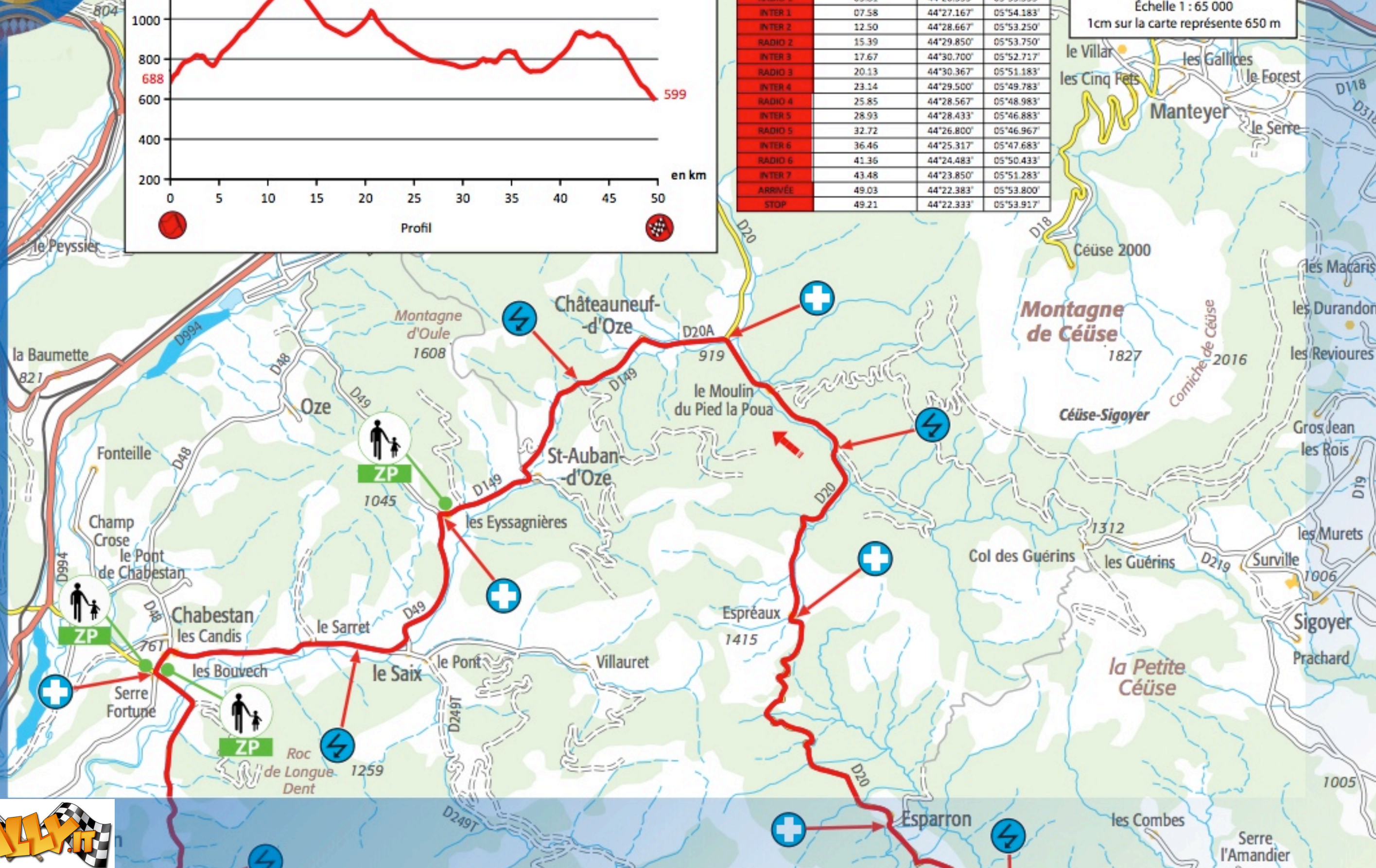
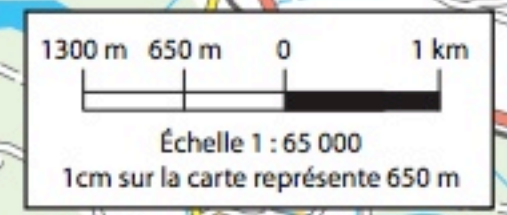
ES. - SS.	MONTAUBAN-SUR-L'OUVÈZE	N	E
CH	00.00	44°16.433'	05°30.050'
DÉPART	00.00	44°16.467'	05°30.083'
RADIO 1	02.98	44°16.933'	05°31.683'
INTER 1	05.50	44°16.817'	05°32.500'
RADIO 2	08.96	44°17.300'	05°32.267'
INTER 2	11.20	44°17.233'	05°32.983'
RADIO 3	14.13	44°17.167'	05°33.483'
INTER 3	16.36	44°17.517'	05°34.750'
ARRIVÉE	19.34	44°17.733'	05°35.600'
STOP	19.59	44°17.617'	05°35.717'

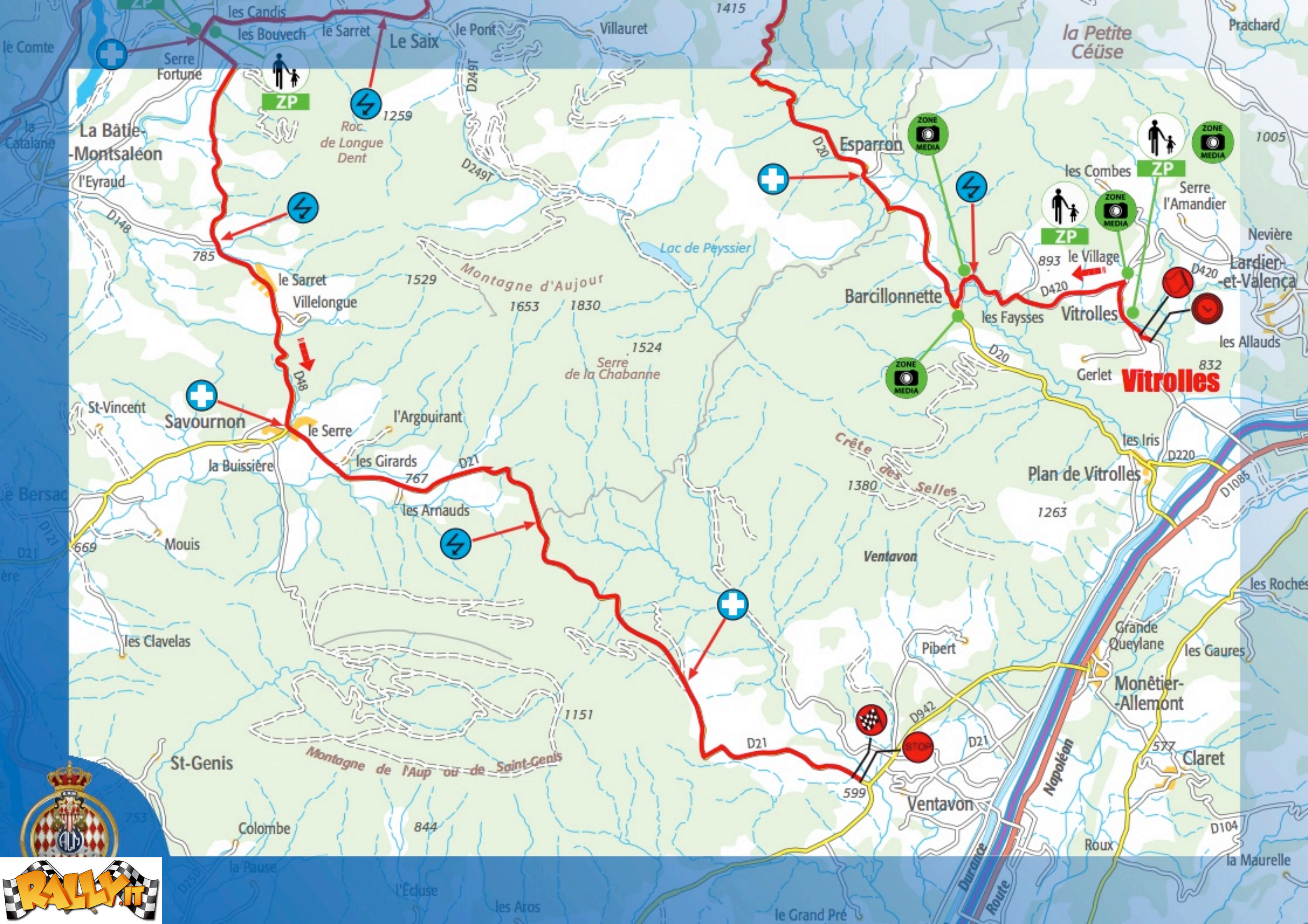


Jour 2 E.S. 7-9 : VITROLLES / FAYE (49.03 km) vendredi 17 janvier 2014



E.S. - S.S.	VITROLLES / FAYE	N	E
CH	00.00	44°25.867'	05°57.133'
DÉPART	00.00	44°25.867'	05°57.150'
RADIO 1	03.81	44°26.333'	05°55.333'
INTER 1	07.58	44°27.167'	05°54.183'
INTER 2	12.50	44°28.667'	05°53.250'
RADIO 2	15.39	44°29.850'	05°53.750'
INTER 3	17.67	44°30.700'	05°52.717'
RADIO 3	20.13	44°30.367'	05°51.183'
INTER 4	23.14	44°29.500'	05°49.783'
RADIO 4	25.85	44°28.567'	05°48.983'
INTER 5	28.93	44°28.433'	05°46.883'
RADIO 5	32.72	44°26.800'	05°46.967'
INTER 6	36.46	44°25.317'	05°47.683'
RADIO 6	41.36	44°24.483'	05°50.433'
INTER 7	43.48	44°23.850'	05°51.283'
ARRIVÉE	49.03	44°22.383'	05°53.800'
STOP	49.21	44°22.333'	05°53.917'

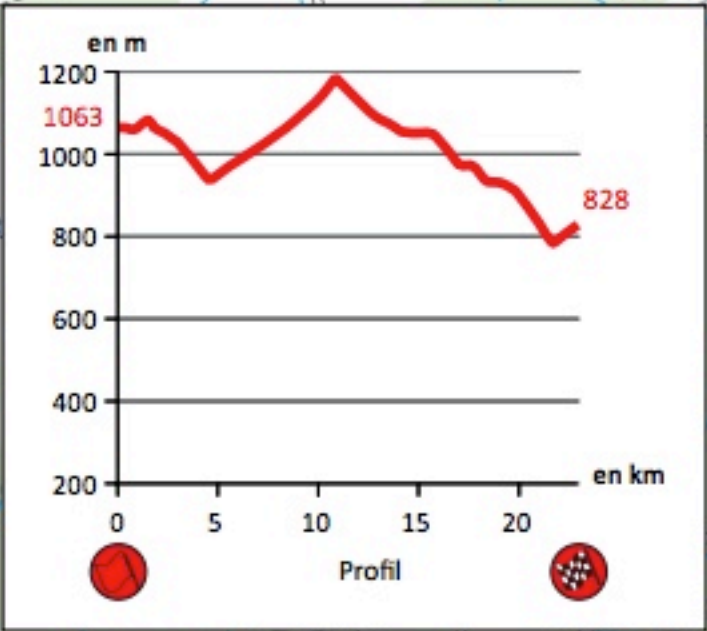
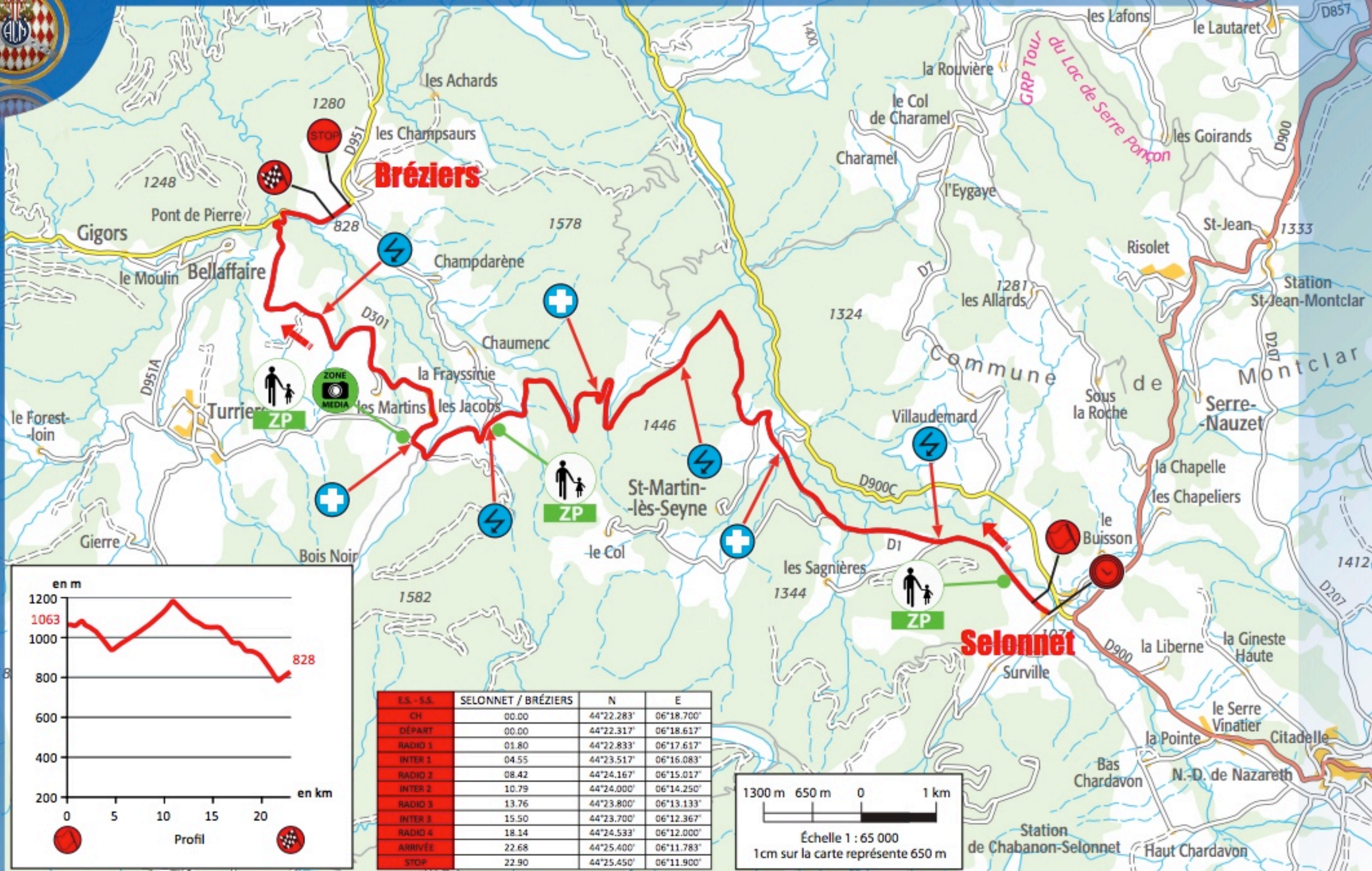




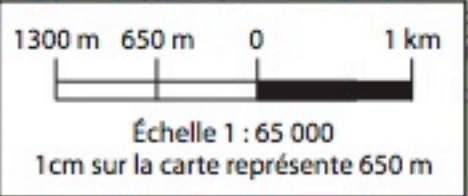
Vitrolles

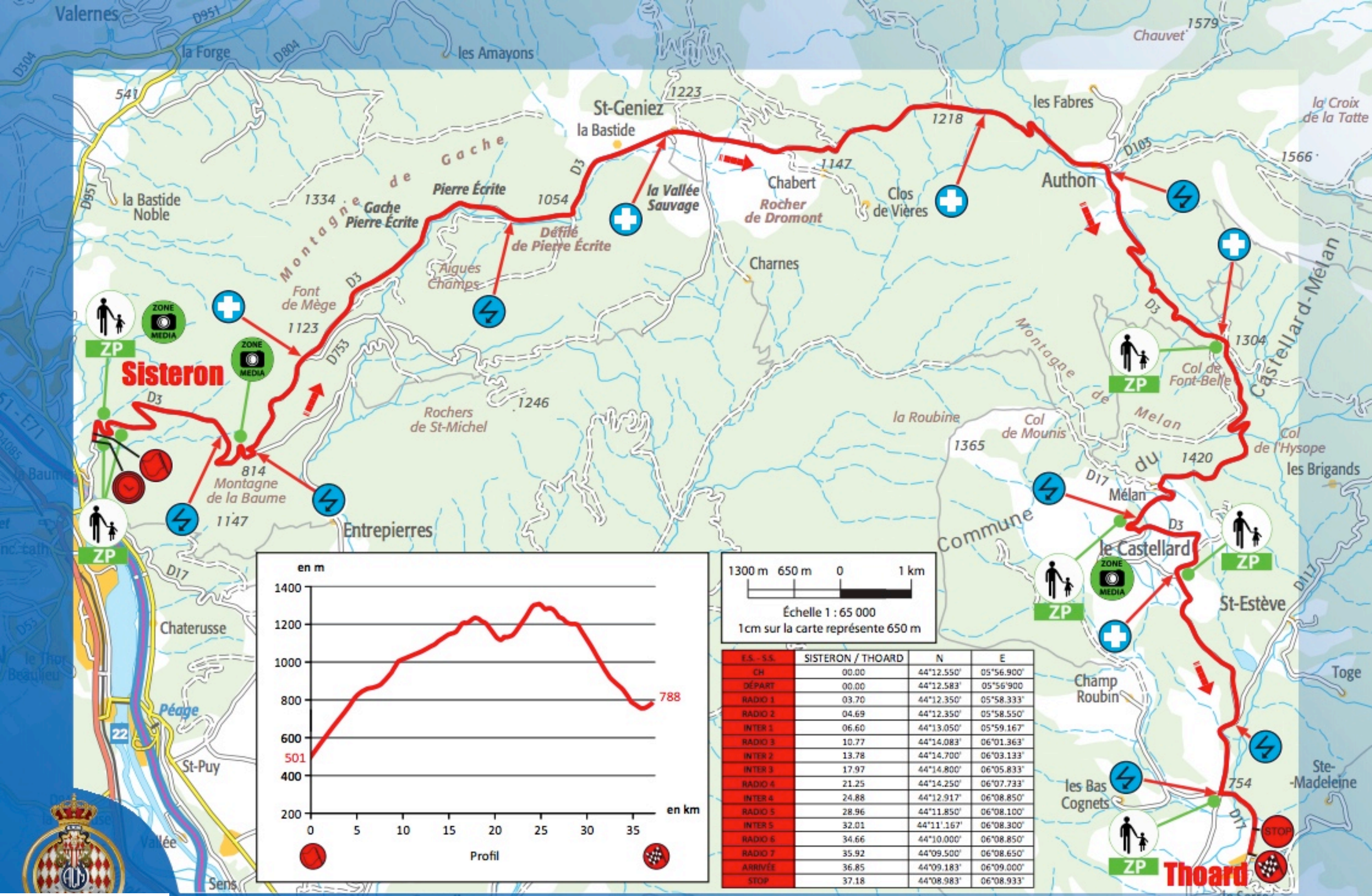


Jour 2 E.S. 8 : SELONNET / BRÉZIERS (22.68 km) vendredi 17 janvier 2014

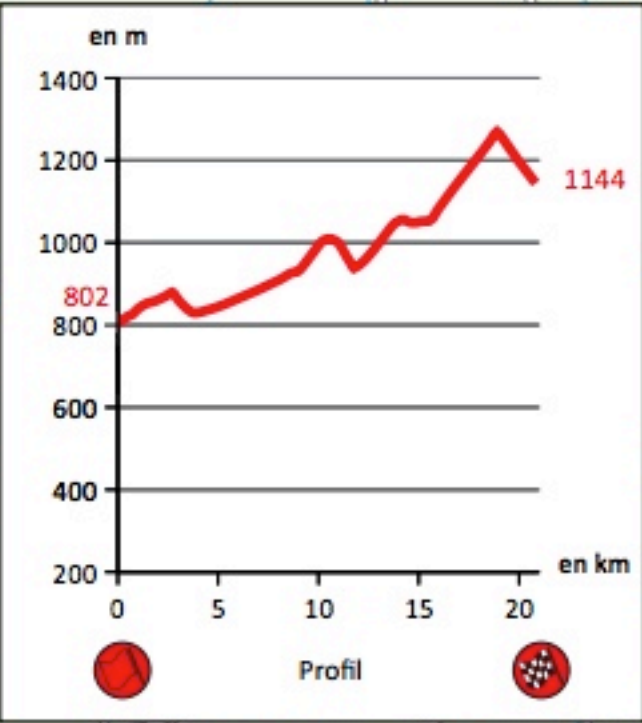
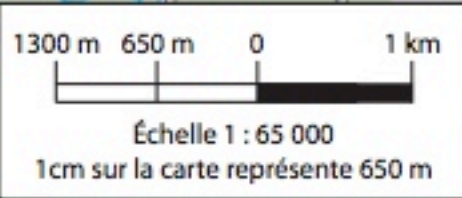
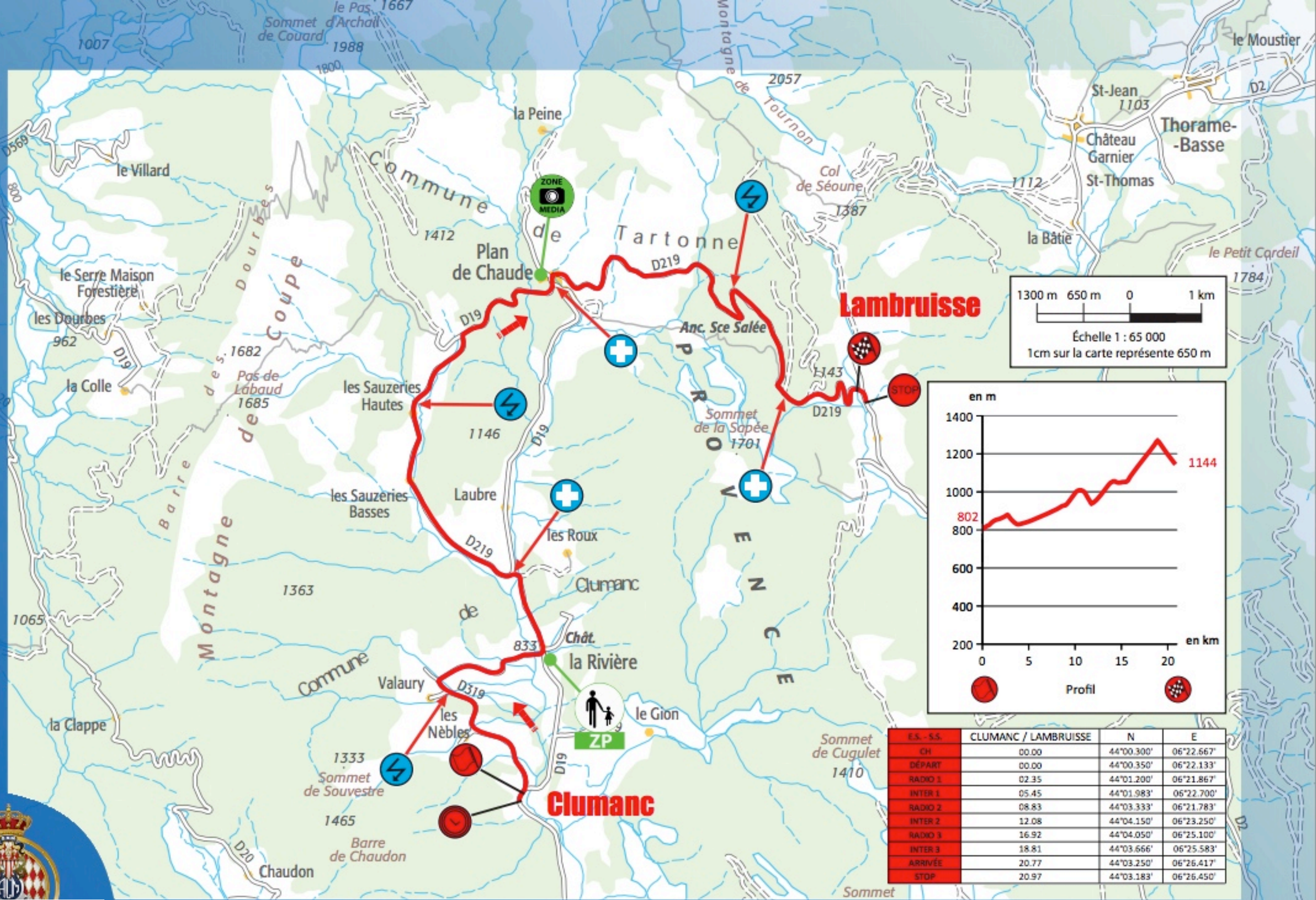


ES - S.S.	SELONNET / BRÉZIERS	N	E
CH	00.00	44°22.283'	06°18.700'
DÉPART	00.00	44°22.317'	06°18.617'
RADIO 1	01.80	44°22.833'	06°17.617'
INTER 1	04.55	44°23.517'	06°16.083'
RADIO 2	08.42	44°24.167'	06°15.017'
INTER 2	10.79	44°24.000'	06°14.250'
RADIO 3	13.76	44°23.800'	06°13.133'
INTER 3	15.50	44°23.700'	06°12.367'
RADIO 4	18.14	44°24.533'	06°12.000'
ARRIVÉE	22.68	44°25.400'	06°11.783'
STOP	22.90	44°25.450'	06°11.900'





Jour 2 E.S. 10 : SISTERON / THOARD (36.85 km) vendredi 17 janvier 2014



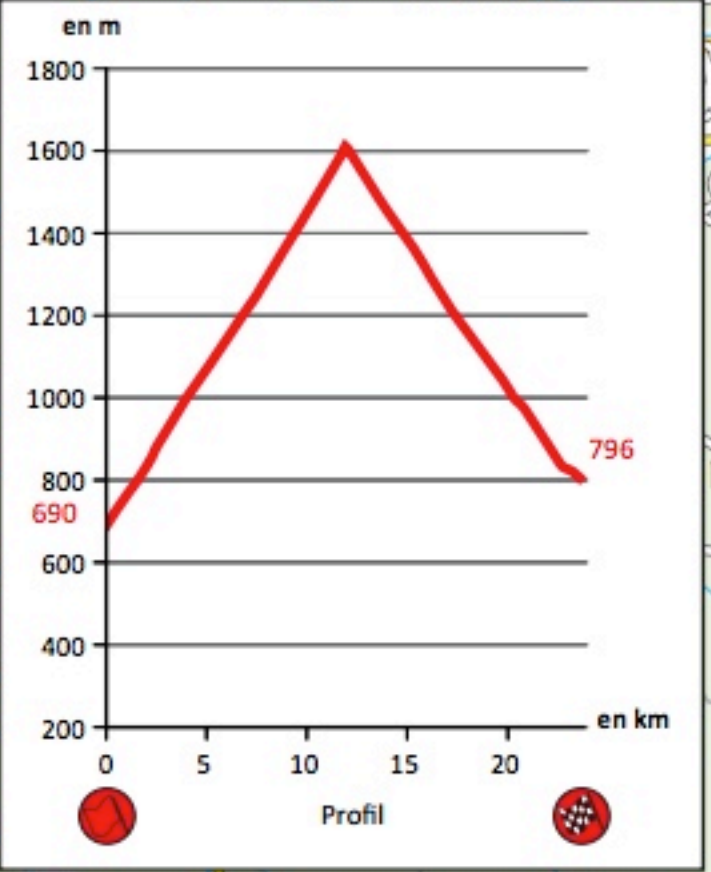
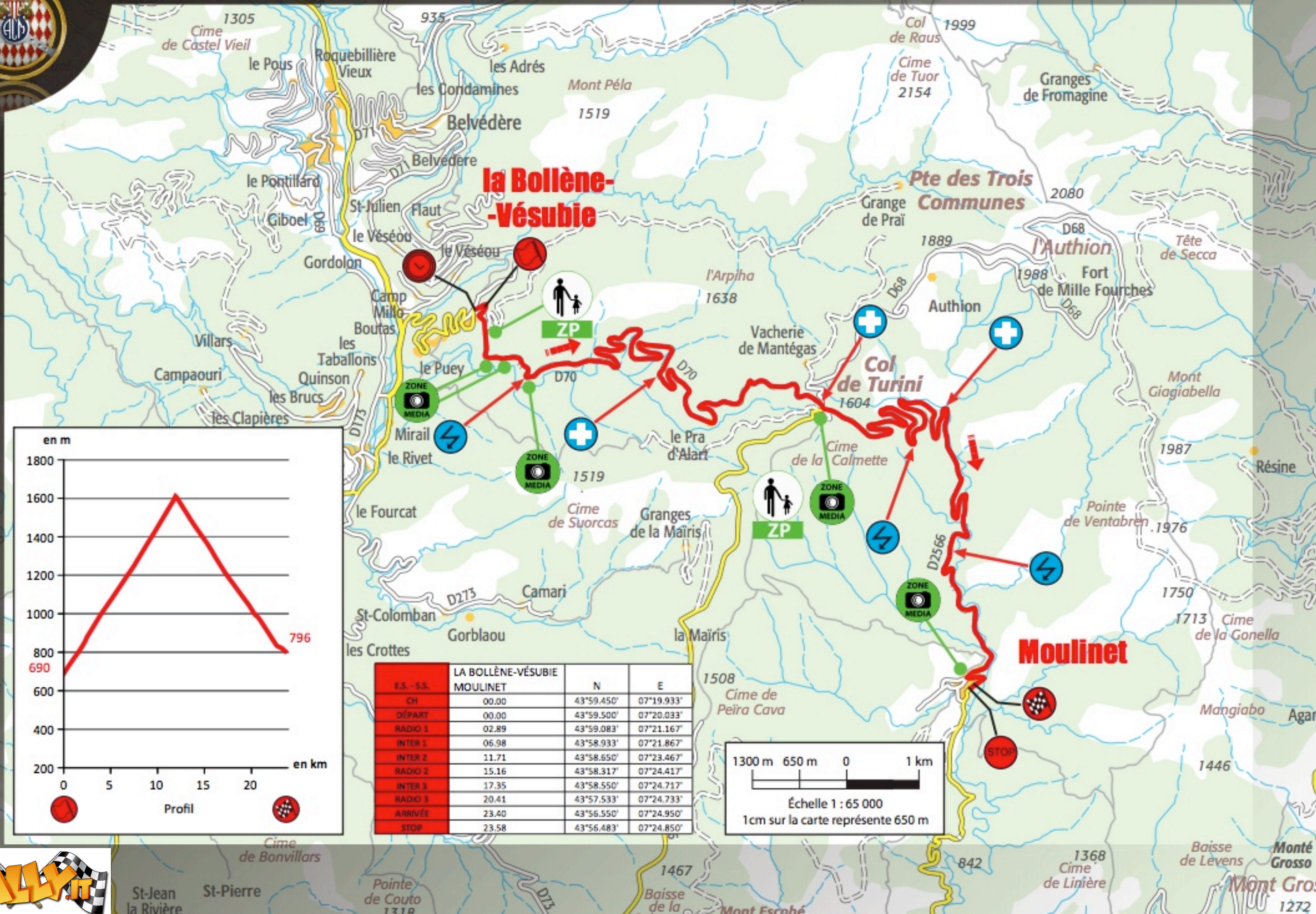
ES - SS	CLUMANC / LAMBRUISSSE	N	E
CH	00.00	44°00.300'	06°22.667'
DÉPART	00.00	44°00.350'	06°22.133'
RADIO 1	02.35	44°01.200'	06°21.867'
INTER 1	05.45	44°01.983'	06°22.700'
RADIO 2	08.83	44°03.333'	06°21.783'
INTER 2	12.08	44°04.150'	06°23.250'
RADIO 3	16.92	44°04.050'	06°25.100'
INTER 3	18.81	44°03.666'	06°25.583'
ARRIVÉE	20.77	44°03.250'	06°26.417'
STOP	20.97	44°03.183'	06°26.450'



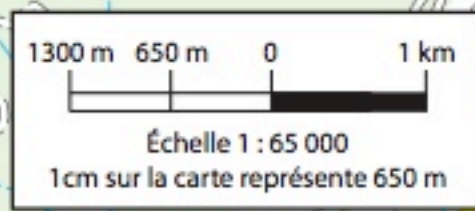
Jour 2 E.S. 11: CLUMANC / LAMBRUISSSE (20.77 km) vendredi 17 janvier 2014



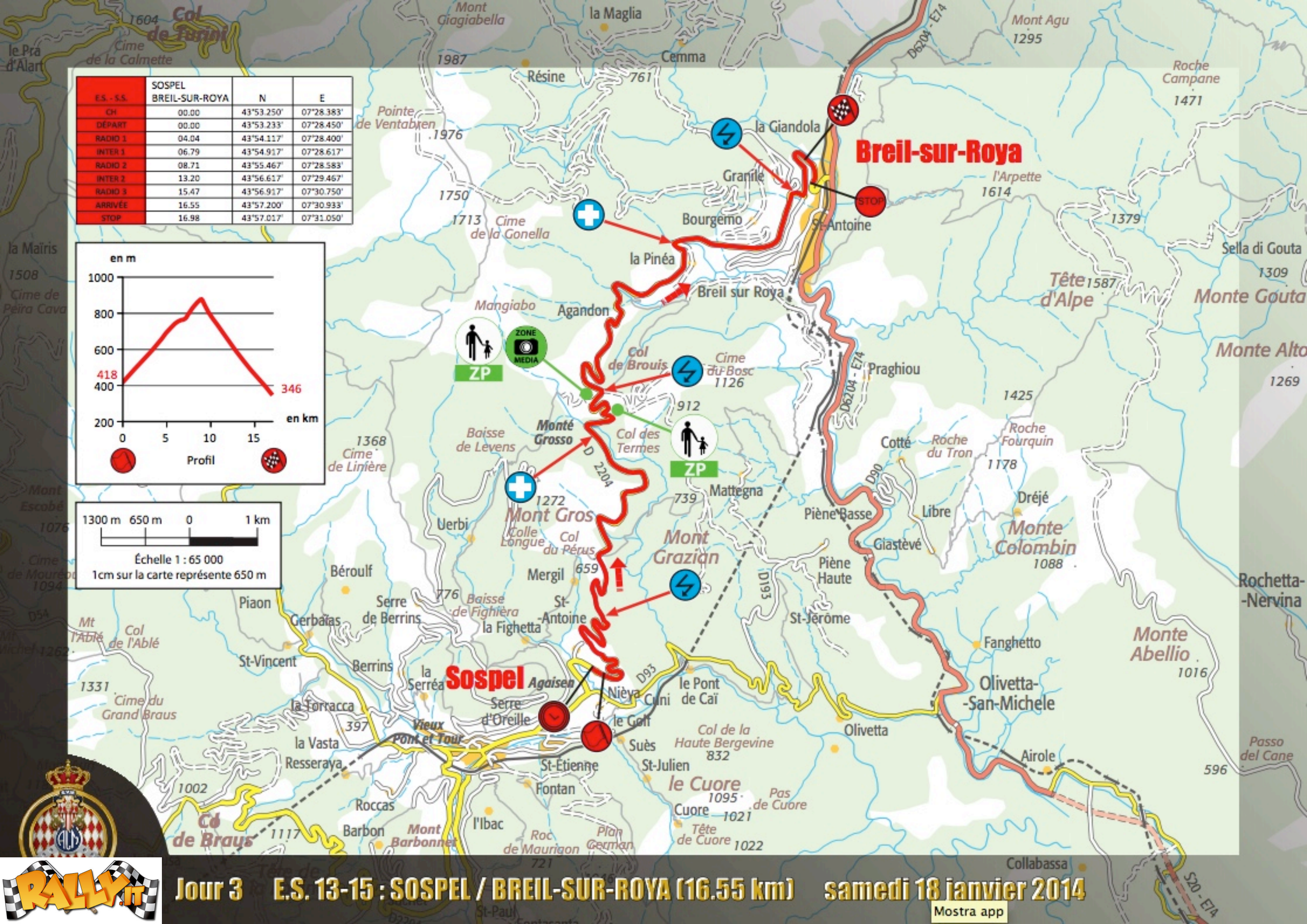
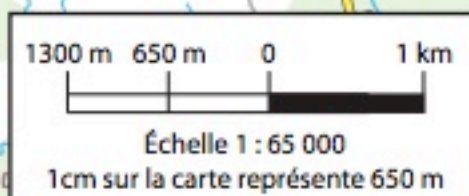
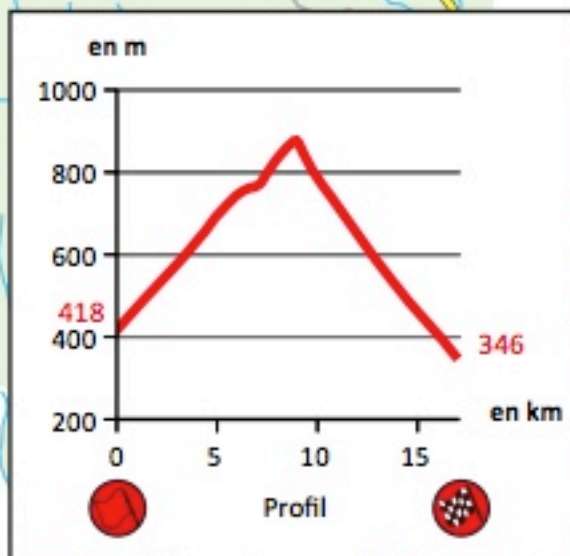
Jour 3 E.S. 12-14 : LA BOLLÈNE-VÉSUBIE / MOULINET (23.40 km) samedi 18 janvier 2014



E.S. - S.S.	LA BOLLÈNE-VÉSUBIE	N	E
CH	00.00	43°59.450'	07°19.933'
DÉPART	00.00	43°59.500'	07°20.033'
RADIO 1	02.89	43°59.083'	07°21.167'
INTER 1	06.98	43°58.933'	07°21.867'
INTER 2	11.71	43°58.650'	07°23.467'
RADIO 2	15.16	43°58.317'	07°24.417'
INTER 3	17.35	43°58.550'	07°24.717'
RADIO 3	20.41	43°57.533'	07°24.733'
ARRIVÉE	23.40	43°56.550'	07°24.950'
STOP	23.58	43°56.483'	07°24.850'



ES. - SS.	SOSPEL BREIL-SUR-ROYA	N	E
CH	00.00	43°53.250'	07°28.383'
DÉPART	00.00	43°53.233'	07°28.450'
RADIO 1	04.04	43°54.117'	07°28.400'
INTER 1	06.79	43°54.917'	07°28.617'
RADIO 2	08.71	43°55.467'	07°28.583'
INTER 2	13.20	43°56.617'	07°29.467'
RADIO 3	15.47	43°56.917'	07°30.750'
ARRIVÉE	16.55	43°57.200'	07°30.933'
STOP	16.98	43°57.017'	07°31.050'



Jour 3 E.S. 13-15 : SOSPEL / BREIL-SUR-ROYA (16.55 km) samedi 18 janvier 2014

Mostra app